



Proposed Location and Structure for:

# Highway 97 Wildlife Crossing

Between Omak and Tonasket, WA

February 2012

JONES  JONES

ARCHITECTS  
LANDSCAPE ARCHITECTS  
PLANNERS








**EXISTING CONDITION**





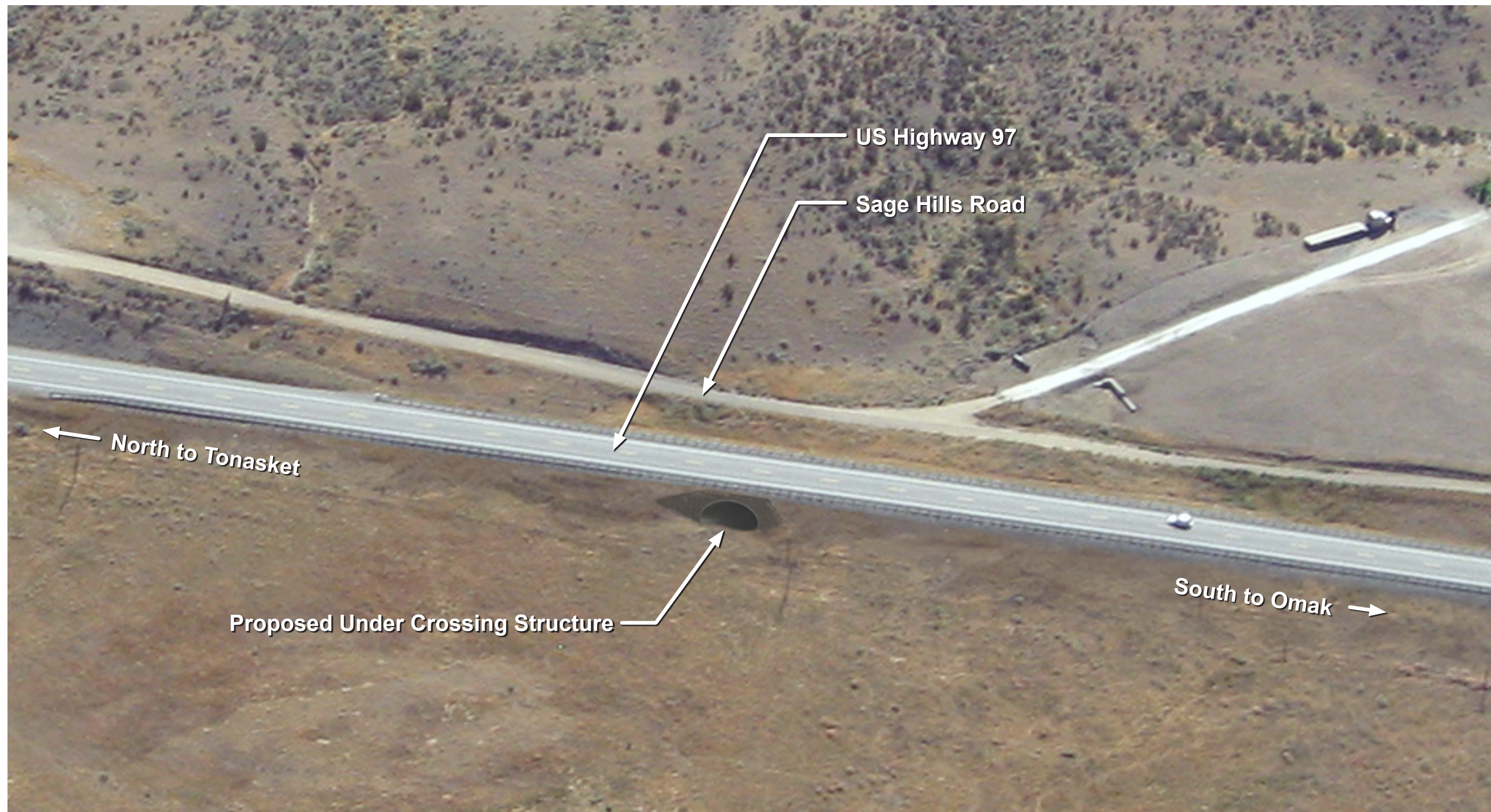
## PROPOSED WILDLIFE CROSSING





**EXISTING CONDITION**





# PROPOSED WILDLIFE CROSSING





**EXISTING CONDITION - LOOKING EAST**





← North to Tonasket

US Highway 97


Proposed Under Crossing Structure

South to Omak →

**PROPOSED WILDLIFE CROSSING - LOOKING EAST**

**JONES**  **JONES**  
ARCHITECTS  
LANDSCAPE ARCHITECTS  
PLANNERS





**EXISTING CONDITION - LOOKING WEST**





## PROPOSED WILDLIFE CROSSING - LOOKING WEST



